



Clear Path 465: **A Project Overview**

June 2022





AGENDA

1. About the Project
2. Contract 1: I-465
3. Contract 2: I-69
4. Staying Informed



The background is a solid dark blue color. A large, stylized arrow graphic is centered, pointing upwards. The arrow is composed of several overlapping, semi-transparent shapes in various shades of blue, creating a sense of depth and movement. The text "ABOUT THE PROJECT" is centered horizontally across the middle of the image.

ABOUT THE PROJECT

CLEAR PATH 465

IMPROVE SAFETY

- Reduce crashes

REDUCE CONGESTION

- Improve traffic flow

Will transform one of Indiana's busiest interchanges with high-speed, high-capacity ramps for I-465 and I-69



IMPROVEMENTS

+  **Added travel lanes**

 **New ramp lanes**

 **14 new bridges**

 **Interchange modifications**

TWO CONTRACTS

- 1 I-465 from White River to Fall Creek – except I-69 interchange
- 2 I-69/Binford Boulevard, including 82nd Street, 75th Street and I-465

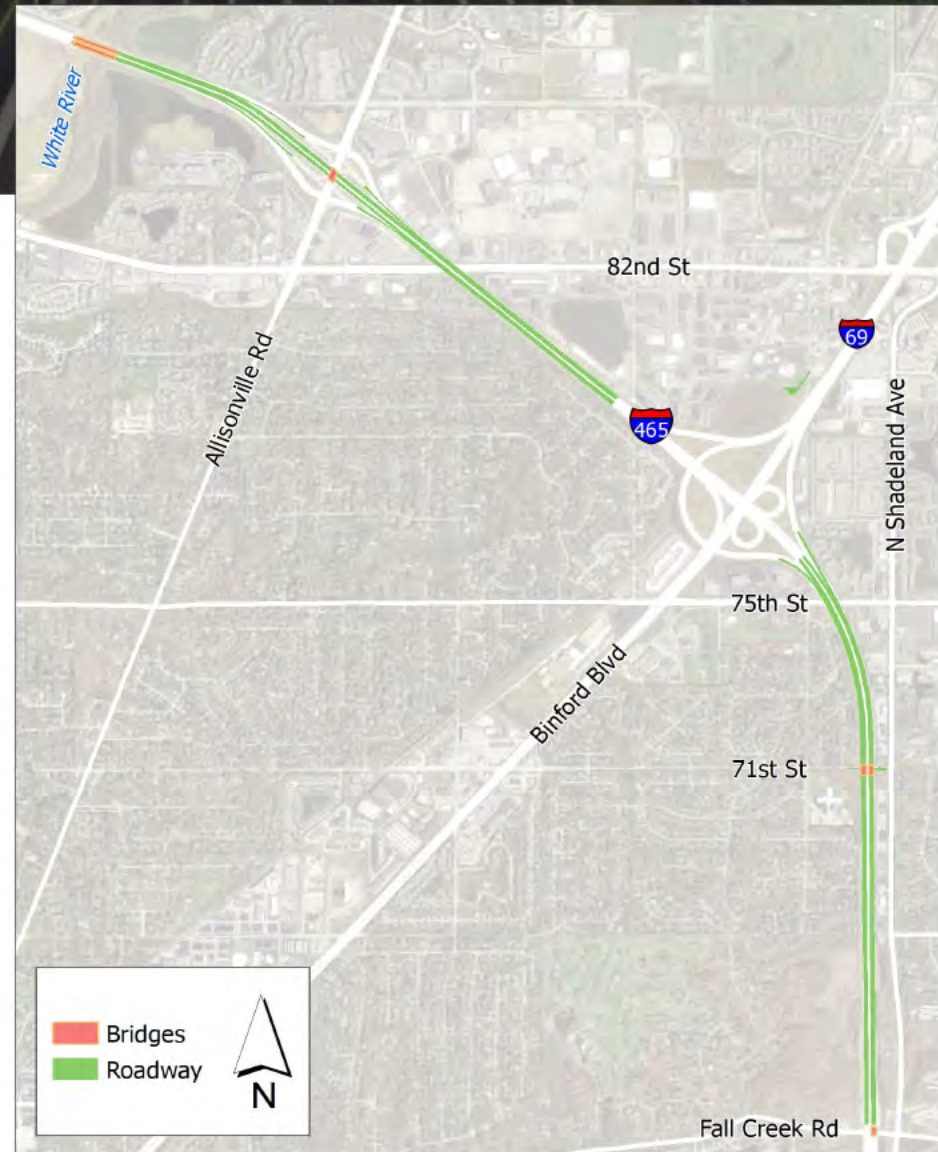




CONTRACT ONE

CONTRACT ONE

- Rebuild and add lanes to I-465
- Widen I-465 bridge over 71st Street
- Lower 71st Street & multi-use trail
- Realign Castleton Road
- I-465 ramp connections at Allisonville Road
- Thin bridge deck overlay on Allisonville Road over I-465



CONTRACT 1: I-465

CONSTRUCTION

- Multiple phases/pieces
- Night, off-peak lane closures
- I-465 & I-69 ramps open
- Six lanes – three in each direction
- Right lane of eastbound I-465 exit-only to northbound I-69

COMPLETION

- Eight through lanes: four in each direction
- Auxiliary lanes for entry & exit traffic between interchanges



CONTRACT 1 PROGRESS



**TRAFFIC
SHIFTS**



**BARRIER AND
FENCE REMOVAL**



**BRIDGE
WIDENING**



**CLEARING &
DRAINAGE**



LONG-TERM CLOSURE

East 71st St. and Trail

- Lower 71st Street and widen I-465 bridge
- Closure started mid-March
- Expected to reopen late 2024
- Working to reduce trail closures: length and frequency (currently open)



SHORT-TERM CLOSURE

Allisonville Rd. bridge at I-465

- Weeklong closure in late June
- Anticipated Sunday night through early Friday morning
- Ramps to remain open
- Thin deck overlay to minimize future maintenance and repair



RAMP CLOSURES

1. Northbound Binford Blvd. on-ramp (loop ramp) to westbound I-465
2. Allisonville Road on-ramp to eastbound I-465
3. 56th Street/Shadeland Avenue on-ramp to northbound I-465



LONG-TERM CLOSURE



Northbound Binford Blvd. loop ramp to westbound I-465

- Expected in late June
- Near temporary ramp for I-69 southbound to I-465 westbound
- Expected to continue into 2025

LONG-TERM CLOSURE



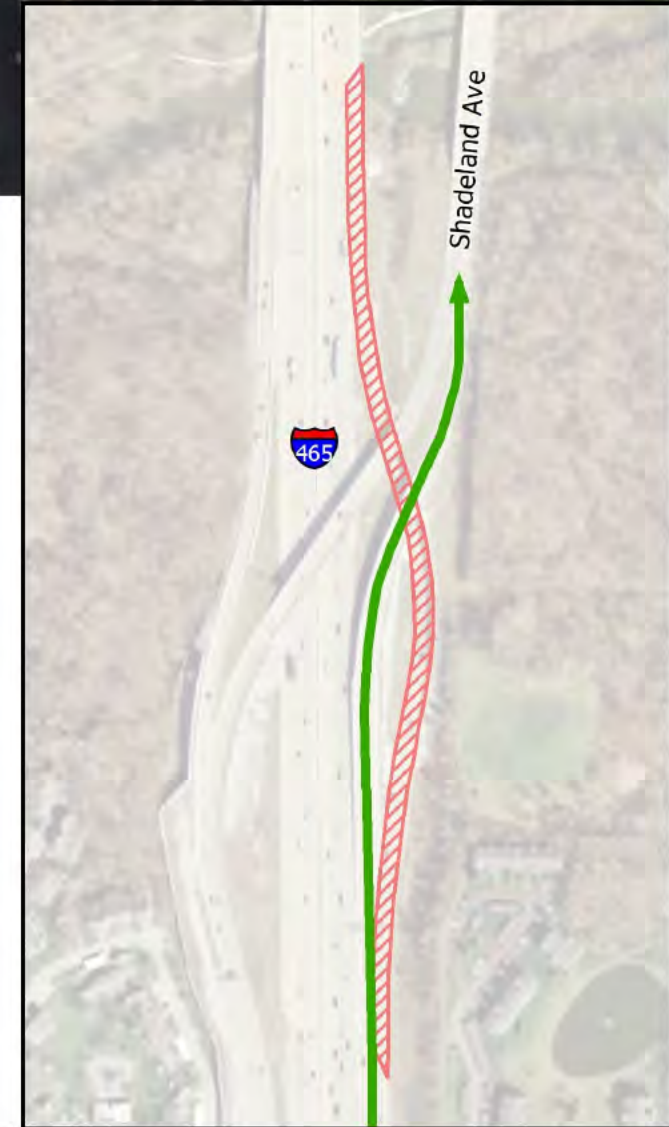
Allisonville Road on-ramp to eastbound I-465

- Expected to begin later this summer
- Other Allisonville Road ramps open at I-465
- May continue through early 2024

LONG-TERM CLOSURE

56th Street/Shadeland Avenue on-ramp to northbound I-465

- Expected to begin later this summer
- May continue through early 2024
- Northbound I-465 and Shadeland Avenue access remains open to 56th Street and Shadeland Avenue
- 56th Street access remains open to Shadeland Avenue



TEMPORARY EXPRESS LANE

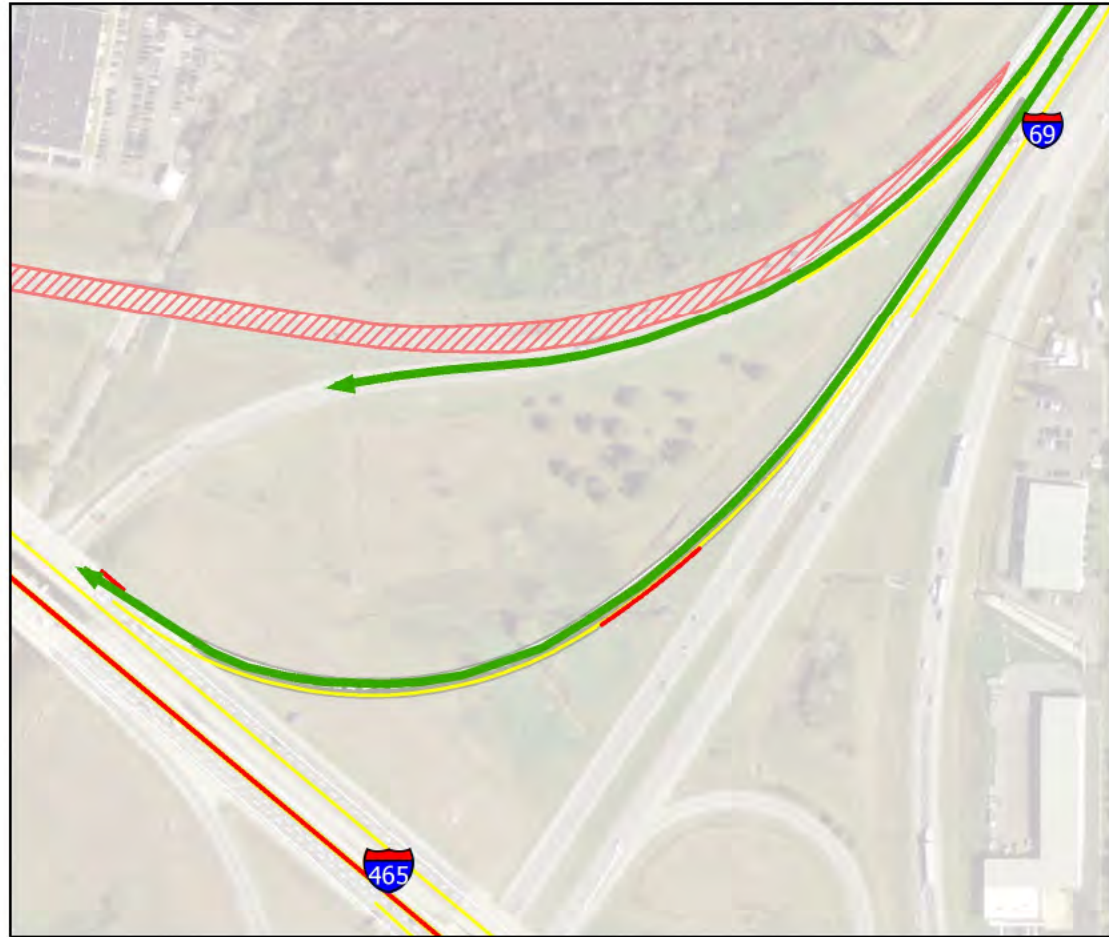
- Expected later this summer
- Left lane of I-465 northbound/westbound crosses median
- No trucks allowed
- No exit to I-69 northbound or Allisonville Road



TEMPORARY RAMP

Southbound I-69 ramp to westbound I-465

- Expected later this summer
- Traffic will exit from center instead of right
- Existing ramp closes for replacement

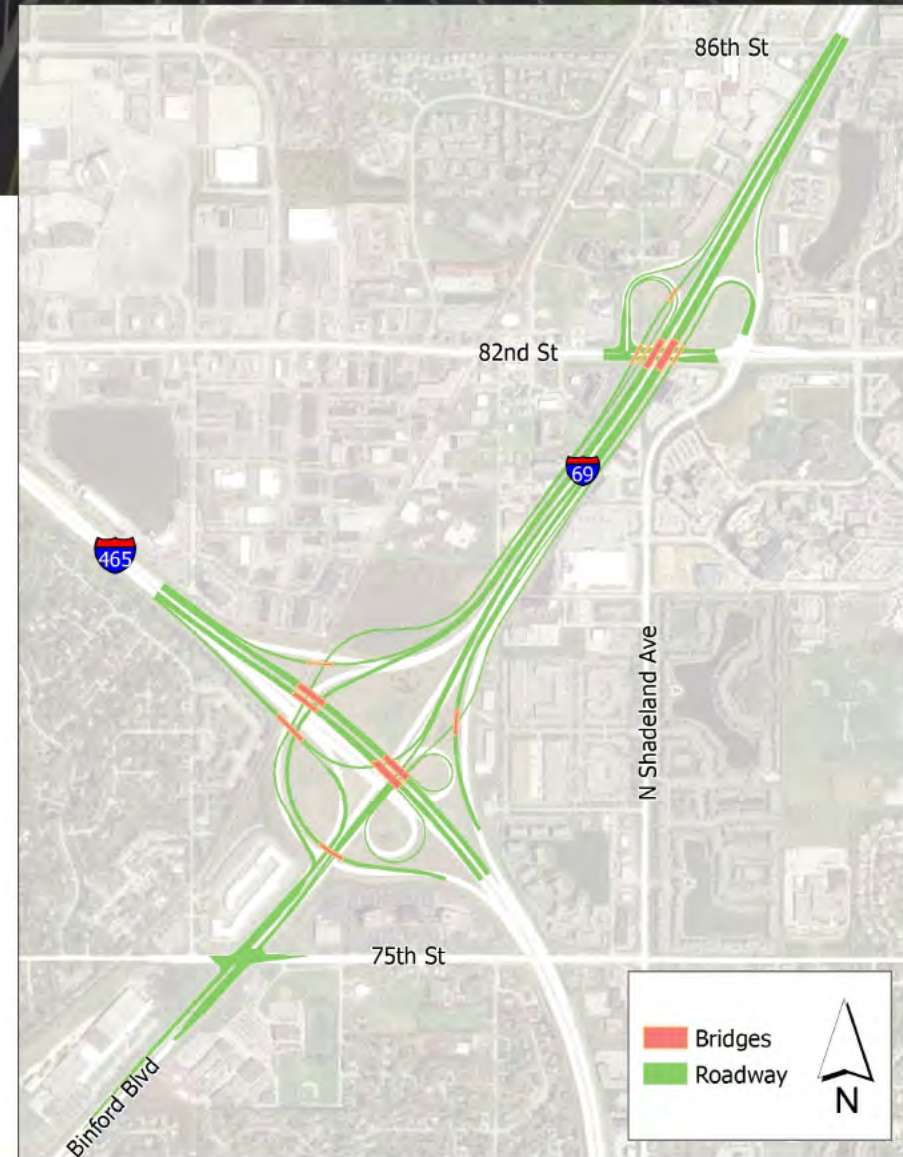




CONTRACT TWO

CONTRACT TWO

- Rebuild and improve I-465 and I-69 interchange
- High-speed, high-capacity ramps connecting I-465 and I-69
- Interstate ramps separated from local traffic
- Rebuild and add lanes to I-69/Binford Blvd from 86th Street to south of 75th Street



CONTRACT 2: TIMELINE

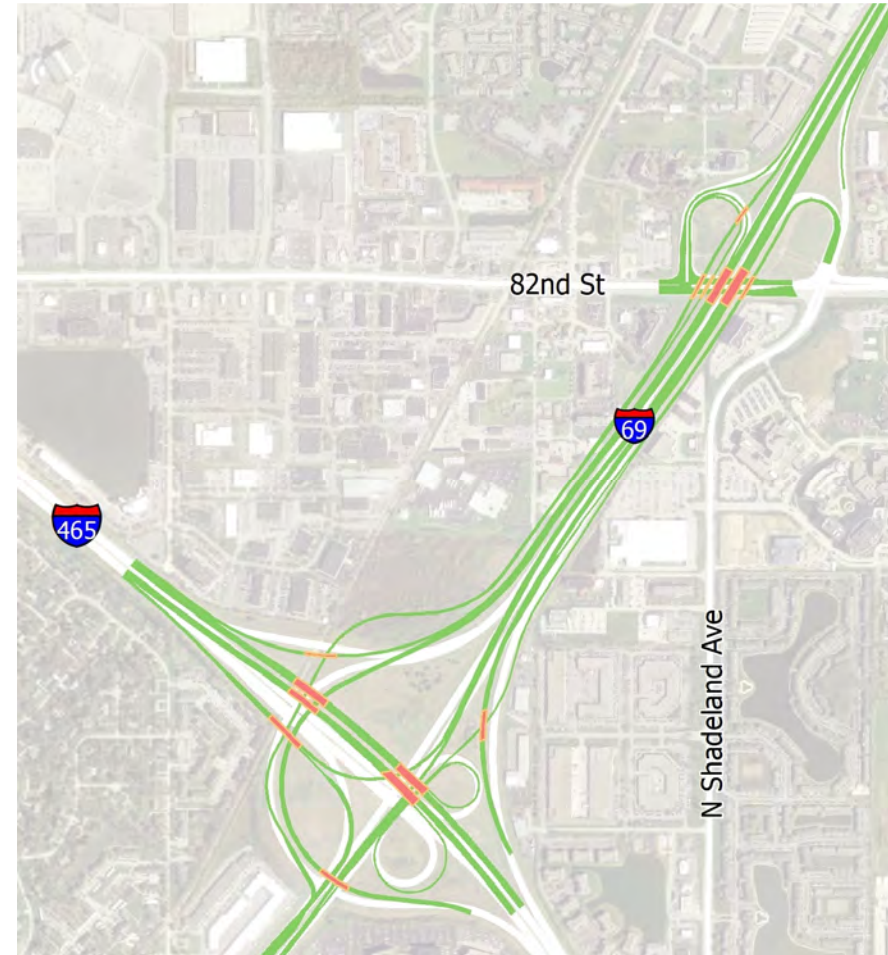


- Late 2022: Letting
- 2023: Contract overlap
- Late 2025: Open to traffic
- 2026: Finishing touches

CONTRACT 2: POTENTIAL RAMP CLOSURES

Subject to change

- All I-69 ramps at 82nd Street during first phase
- Eastbound/northbound exit to 82nd Street during much of 2023-2024
- Eastbound I-465 to southbound Binford Blvd. – likely during summer
- Northbound Binford Blvd. loop ramp to I-465 westbound continues





STAY INFORMED

EMAIL & TEXT ALERTS

Sign up for
emails at
ClearPath
465.com



FOLLOW OUR PROGRESS

- **Updates to your inbox:**
Clear Path Connection
- **Project website:**
ClearPath465.com
- **Social media**

STAY INFORMED



@ClearPath 465



CONTACT US

 1-855-INDOT4U (1-855-463-6848)

 www.INDOT4U.com

 INDOT@indot.in.gov

Reference **Clear Path 465** in request.



CLEAR PATH
NORTHEAST
I-465 • I-69

THANK YOU

